








# FAIRFIELD BOROUGH




Adams County, Pennsylvania



## Legend

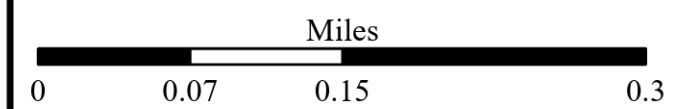
-  County Boundary
-  Municipal Boundary

-  **Example BORO** Borough
-  **Example TWP** Township
-  **Example Village** Village
-  **Example Community** Development & MHP

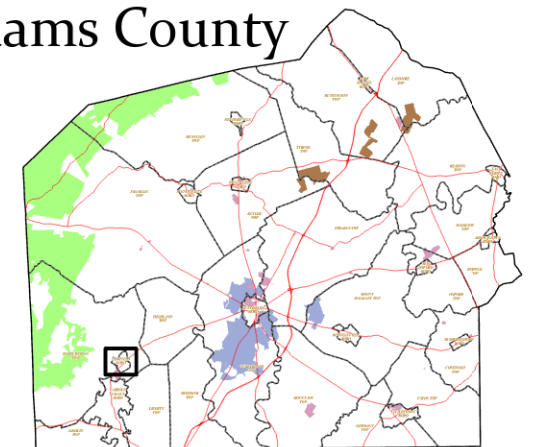
-  Major Road
-  Street
-  Alley
-  Address Range
-  Railroad

-  Fire Station
-  Municipal Building
-  School Building

-  Water Body
-  Stream



## Adams County



Data Source:  
ACOPD - GIS Division

Prepared By:  
ACOPD - GIS Division | AP | May 2024

This map is for informational purposes only. Adams County, Pennsylvania disclaims any and all liability or responsibility of any nature for any damage, injury, loss, claim, or lawsuit arising from any error, inaccuracy, completeness, misuse, or other problems with the data or depiction of the data in this map.

1. N EIGHTH AVE
2. S EIGHTH AVE
3. S SEVENTH ST
4. J H KANE AVE
5. N SIXTH AVE
6. N SPRING ST
7. S SPRING ST
8. S MILLER ST
9. N FIFTH AVE
10. N FOURTH AVE
11. N THIRD AVE
12. N SECOND AVE
13. BROWN DR
14. KEENER DR
15. MOORE DR

# FAIRFIELD BORO

